

I attended a public inquiry on the 10<sup>th</sup> Oct 1977 at Stockton Brook Scout Building the middle section of this route <sup>now</sup> ie BP 15 & 18 was found to be Bridle path and during the inquiry the entire route ie BP 1 - FP 13 - BP 15 & 18 & FP 77 was referred to as a complete route thus avoiding the A53 this could not have been so if sections 13 & 77 were Footpaths and not Bridle paths which indeed they always have been.

I have written to County Council Stafford to inform them of these details.

[REDACTED]


27. Nov 95.

Dear [REDACTED]

I spent about 20 years of my life living at Mass Slack Farm, Stockton Brook, which backs onto footpath No 13 on your survey map. I can con- vouch that the mentioned path was used as a bridle path during that time, used almost daily by the then Endon riding school, plus many more horse riders.

Yours Faithfully  
[REDACTED]

Dec: 9<sup>th</sup> 1995



To Whom this may concern,

I am now 79 yrs of age and apart from twelve years of my very young life I have lived at this address all my life and have seen many changes but one thing has never changed. That is the foot paths and bridle paths which are around here.

I can assure you that on your survey map that footpath number 13 is precisely bridle path and should not be referred to as any other. That is what it has been for this last 79 years, beyond which I cannot comment on. During my years of being here, I can see these paths used very much by horse riders and they still use it.

I am,



19<sup>th</sup> Sept 96.

Your Ref. 4/MWB/LMB/19/11/159.

Dear Sir/Madam,

My apologies for being unable to answer your letters earlier.

I confirm that I have lived at the above address for approximately 30 years. The property is situated in Stony Lane, being on route number 47 as quoted on your map. To the best of my knowledge there has been unhindered access to pedestrians, horse riders and vehicles during this period.

With regard to your enquiry relating to route number 13, I have no knowledge of that area and am therefore unable to be of assistance to you on that count.

Yours faithfully,

(Mrs)

TEL. 01782. 509038

acknowledged  
12/7/96

159

Your Ref. 4/MWB/1MB/19-11-159.



9 July/96

Dear Sir,

My wife and I own and occupy the above property and have lived here since 1947. The house as you will see is situated in Stone Lane, that is on route 47 as stated on your map. So far as I am aware the lane is publicly owned and is currently used by pedestrians, some vehicles and horse riders. I cannot say what its official status is.

With regard to route 13 I am not au fait with this and therefore unable to help you.

Yours faithfully



[REDACTED]

[REDACTED]

Dear Mrs Morris

I have lived at the above address in Stoney Lane, Eudon ie. footpath 74 on the Definitive Map for 65 years and have seen horse riders using the Lane frequently since the early 1930's. I have always understood it to be a bridleway

Yours sincerely


[REDACTED]

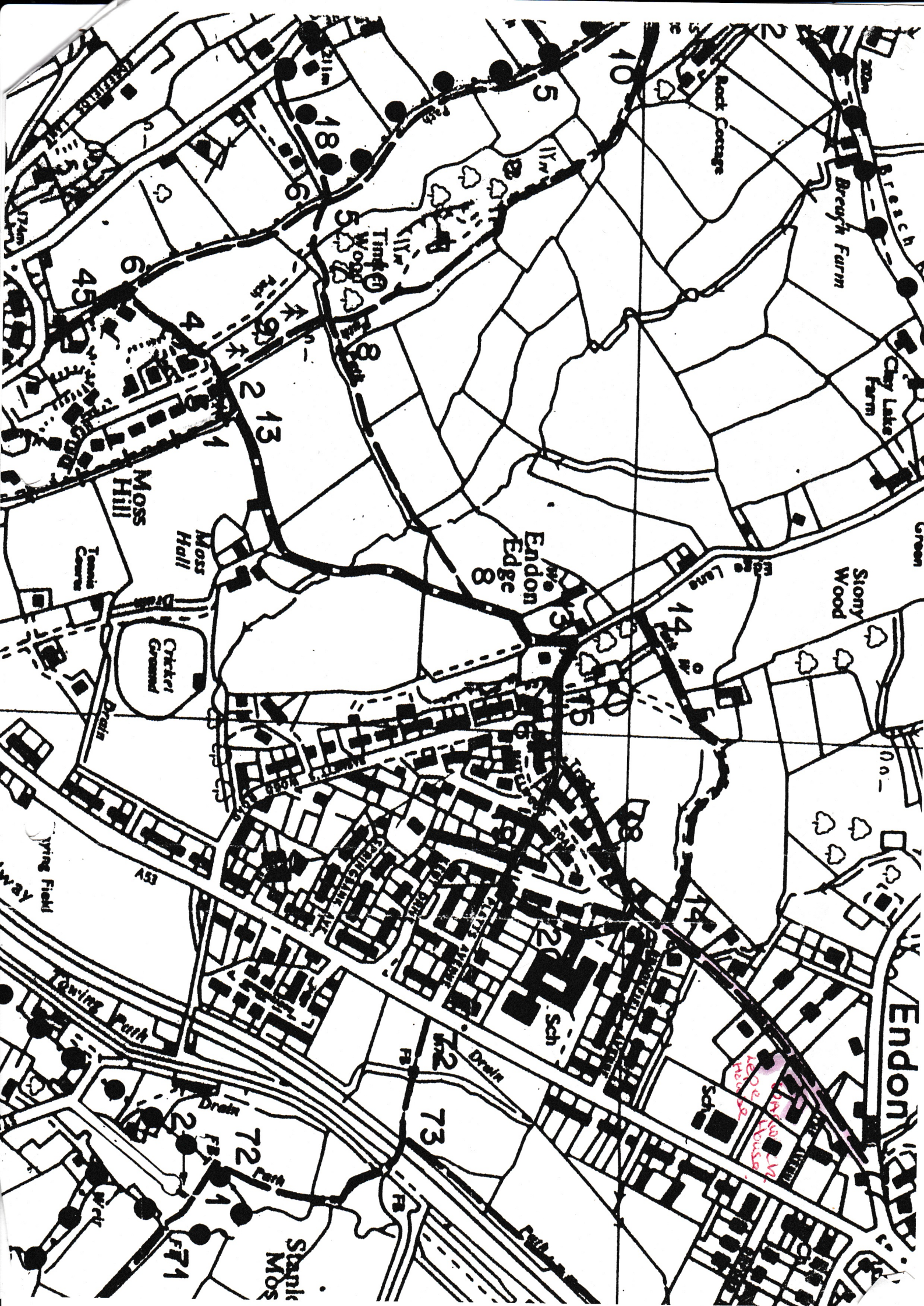


Dear Mr.Morris,

I have lived at my address in Stoney Lane, Endon  
( i.e. Footpath 77 ) for 40 years and have seen riders using the lane  
frequently. I have always understood it to be a bridleway.

Yours,





Moss Hill

Endon Edge 8

Stony Wood

Brough Farm

Clay Lake Farm

Cricketers Ground

Back Cottage

Endon

22 Houses  
12

Driving Path

73

Sch

51

Tennis Course

Moss Hill

BRIDGEMAN'S COURT

THE ARCADE

THE ARCADE

THE ARCADE

THE ARCADE

THE ARCADE

THE ARCADE

THE ARCADE

THE ARCADE

THE ARCADE

THE ARCADE

THE ARCADE

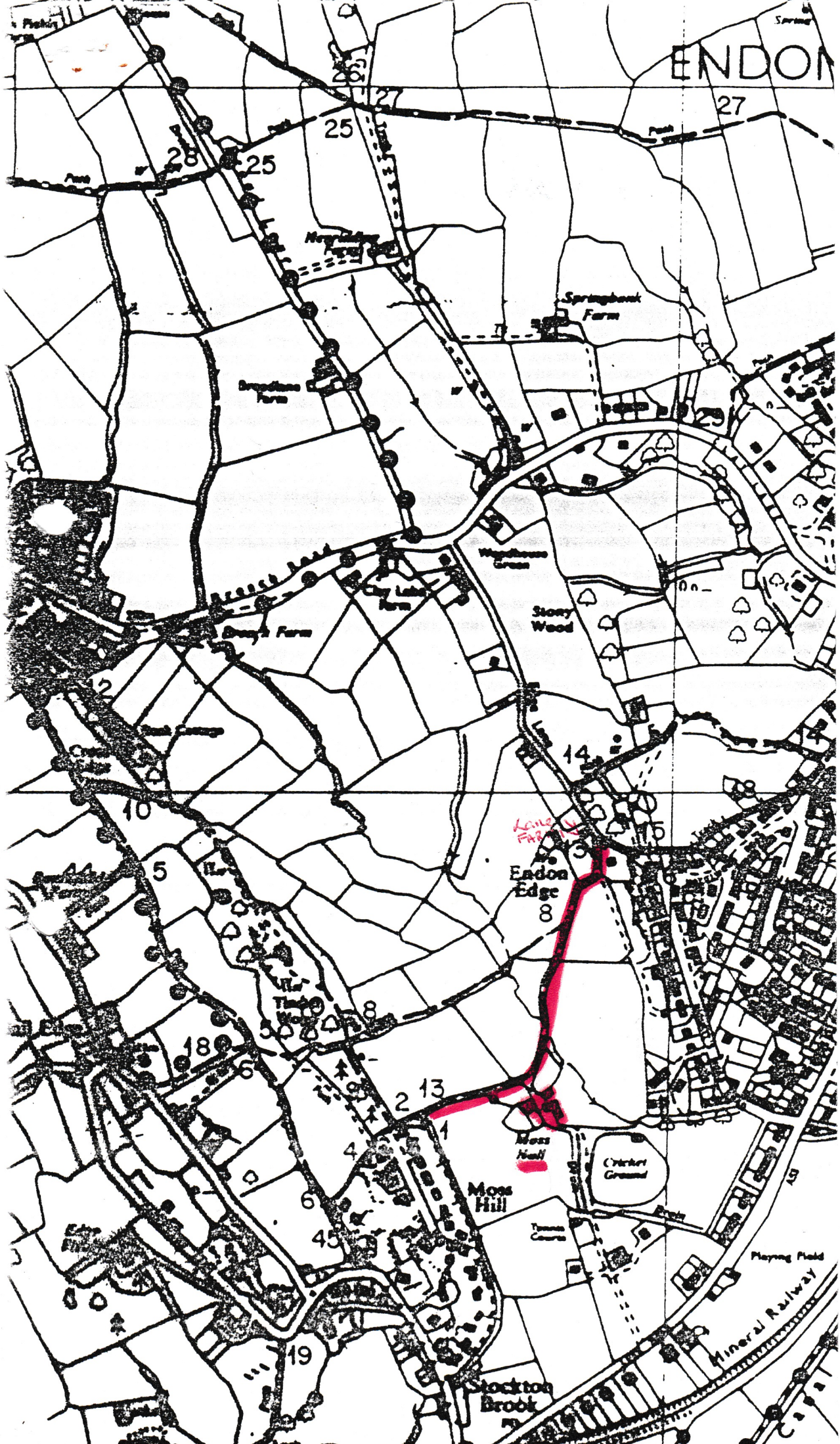
THE ARCADE

THE ARCADE

THE ARCADE



# ENDON



Endon Edge 8

Moss Hill

Cricket Ground

Playing Field

Mineral Railway

Stockton Brook

Springbank Farm

Stony Wood

Springbank Farm

Springbank Farm

Springbank Farm

